

MALDIVES LAND AND SURVEY AUTHORITY

MINISTRY OF HOUSING AND INFRASTRUCTURE

Office (PABX): +(960) 3004300, Fax: +(960) 3004254

Email: survey@housing.gov.mv

Web: www.surveyofmaldives.gov.mv,

Ameenee Magu, Maafannu, Male', 20392, Maldives.



CONTROL POINT DETAILS	Station Number	PSM 5708
Coordinate Information		
Geodetic	Grid	
WGS 84	UTM Zone 43	
Lat: 6°19'10.81580" N	E: 239047.944 m	
Long: 72°38'28.68841"E	N: 699133.413 m	
Ellp Height: -94.126 m	Orth Height: 2.126 m	
Island Name: Hdh. Dhipparufushi (LD0663)	Date: 01-Mar-2018	


Monument description & method of survey:

- Type A Monument as per Control Station Guideline.
- Above ground level (200 mm)
- 3D control by GNSS Static Survey post Processing with reference to PSM 5710.
- Vertical datum MSL.

General site condition & access:

- Easy Access.
- South East side of the island.

Owner: Hdh. Dhipparufushi owner

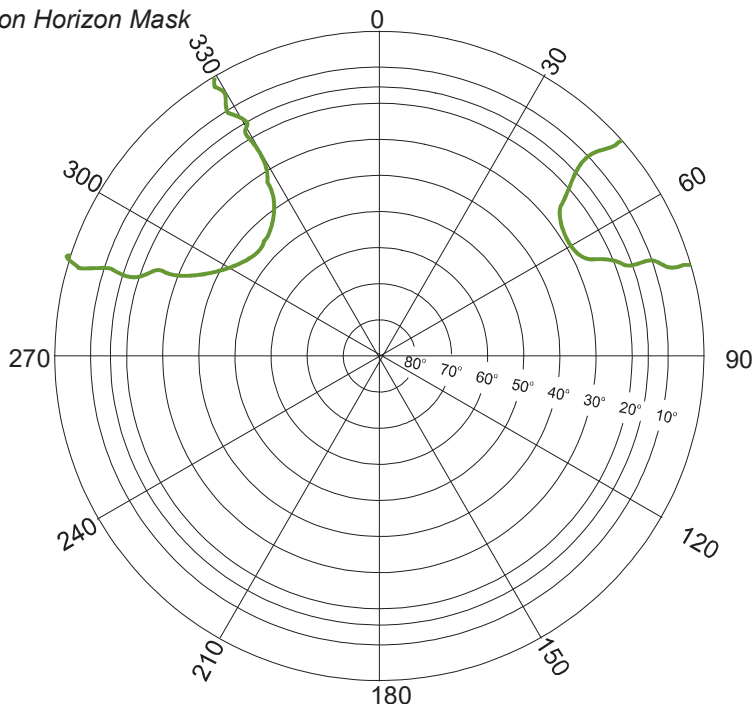


SITE INFORMATION

Station Number

PSM 5708


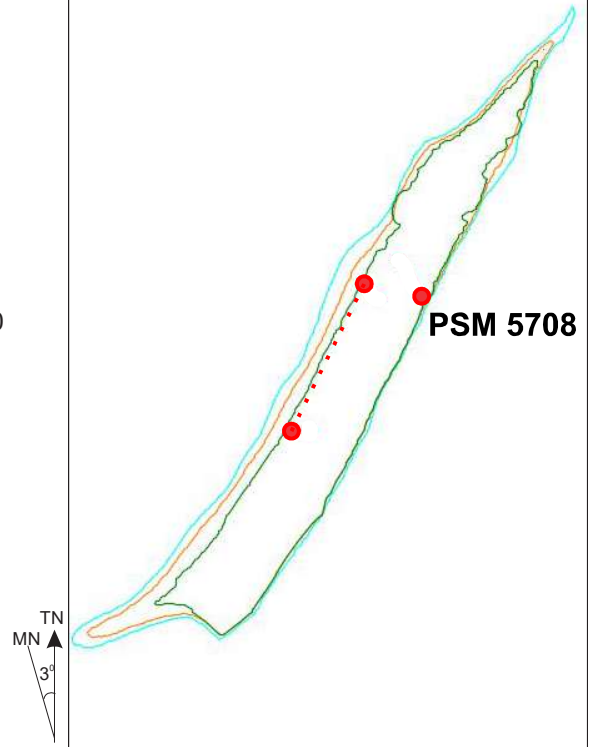
Station Horizon Mask



Height above Marker that horizon was mapped from 1.5 m

Magnetic Declination -----
 Declination applied to this figure?
 Yes No

Locality



Uni

6.5 m
300d



Kuredhi

3.5 m
20d

PSM 5708

2.2 m
150d

Berm

Vegetation

Vegetation

Beach

Beach Rock

Sea



North

Sketched by: Nashid

Scale: Not to scale

Date: 01-Mar-2018

MALDIVES LAND AND SURVEY AUTHORITY

MINISTRY OF HOUSING AND INFRASTRUCTURE

Office (PABX): +(960) 3004300, Fax: +(960) 3004254

Email: survey@housing.gov.mv

Web: www.surveyofmaldives.gov.mv,

Ameenee Magu, Maafannu, Male', 20392, Maldives.



CONTROL POINT DETAILS	<i>Station Number</i>	PSM 5709
Coordinate Information		
Geodetic	Grid	
WGS 84	UTM Zone 43	
Lat: 6°19'11.32603"N	E: 238992.305 m	
Long: 72°38'26.87661"E	N: 699149.346 m	
Ellp Height: -94.605 m	Orth Height: 1.647 m	
Island Name: Hdh. Dhipparufushi (LD0663)	Date: 01-Mar-2018	

Monument description & method of survey:

- Type A Monument as per Control Station Guideline.
- Above ground level (200 mm)
- 3D control by GNSS Static Survey post Processing with reference to PSM 5710.
- Vertical datum MSL.

General site condition & access:

- Easy Access.
- North West side of the island.

Owner: Hdh. Dhipparufushi owner



DOWN TOWARD PSM




PSM's NORTH VIEW

Height: 1.2m
Distance: 2m



PSM's EAST VIEW

Height: 1.2m
Distance: 3m



PSM's UPWARD VIEW Height: 1.5m



PSM's SOUTH VIEW

Height: 1.2m
Distance: 3m



PSM's WEST VIEW

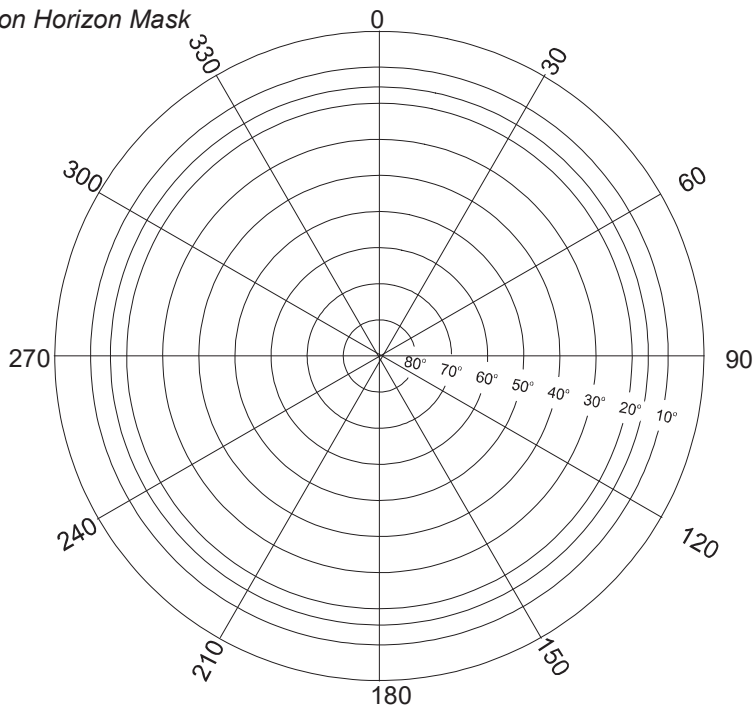
Height: 1.2m
Distance: 1m

SITE INFORMATION

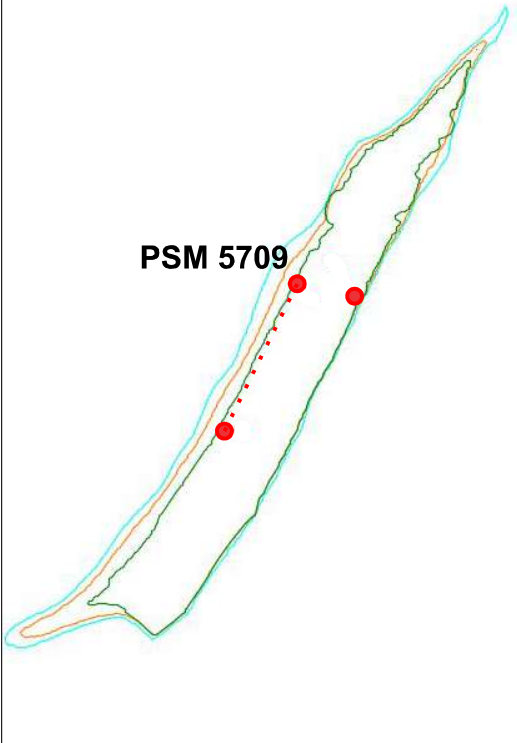
Station Number

PSM 5709

Station Horizon Mask



Locality



Height above Marker that horizon was mapped from 1.5 m

Magnetic Declination -----
Declination applied to this figure?
 Yes No

Sea

Beach

PSM 5709

3.95 m
240d

Small Kuredhi

Vegetation



** Note: could not take any other measurements (many small magoos along the veg line)

Sketched by: Nashid

Scale: Not to scale

Date: 01-Mar-2018

MALDIVES LAND AND SURVEY AUTHORITY

MINISTRY OF HOUSING AND INFRASTRUCTURE

Office (PABX): +(960) 3004300, Fax: +(960) 3004254

Email: survey@housing.gov.mv

Web: www.surveyofmaldives.gov.mv,

Ameenee Magu, Maafannu, Male', 20392, Maldives.



CONTROL POINT DETAILS	<i>Station Number</i>	PSM 5710
Coordinate Information		
Geodetic	Grid	
WGS 84	UTM Zone 43	
Lat: 6°19'06.74799"N	E: 238922.603 m	
Long: 72°38'24.63054"E	N: 699008.966 m	
Ellp Height: -94.562 m	Orth Height: 1.691 m	
Island Name: Hdh. Dhipparufushi (LD0663)	Date: 01-Mar-2018	

Monument description & method of survey:

- Type A Monument as per Control Station Guideline.
- Above ground level (200 mm)
- 3D control by GNSS Static Survey post Processing.
- Vertical datum MSL, corrected to Tide Prediction Data (Hanimaadhoo) provided by MET.

General site condition & access:

- Easy Access.
- North West side of the island.

Owner: Hdh. Dhipparufushi owner



DOWN TOWARD PSM




PSM's NORTH VIEW

Height: 1.4m
Distance: 1m



PSM's EAST VIEW

Height: 1.2m
Distance: 3m



PSM's UPWARD VIEW

Height: 1.5m



PSM's SOUTH VIEW

Height: 1.2m
Distance: 3m



PSM's WEST VIEW

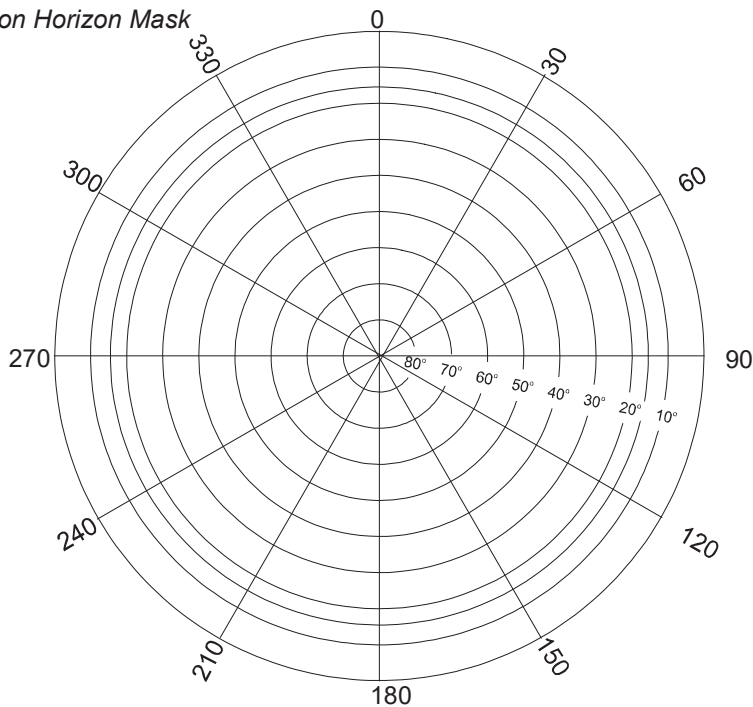
Height: 1.2m
Distance: 1m

SITE INFORMATION

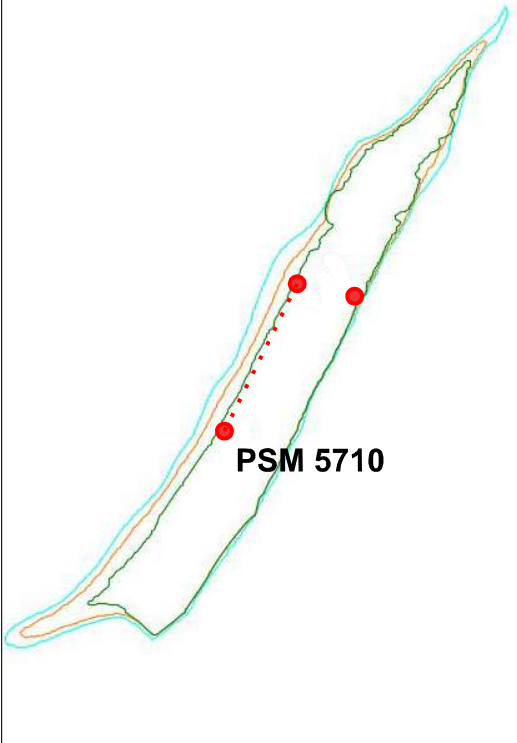
Station Number

PSM 5710

Station Horizon Mask



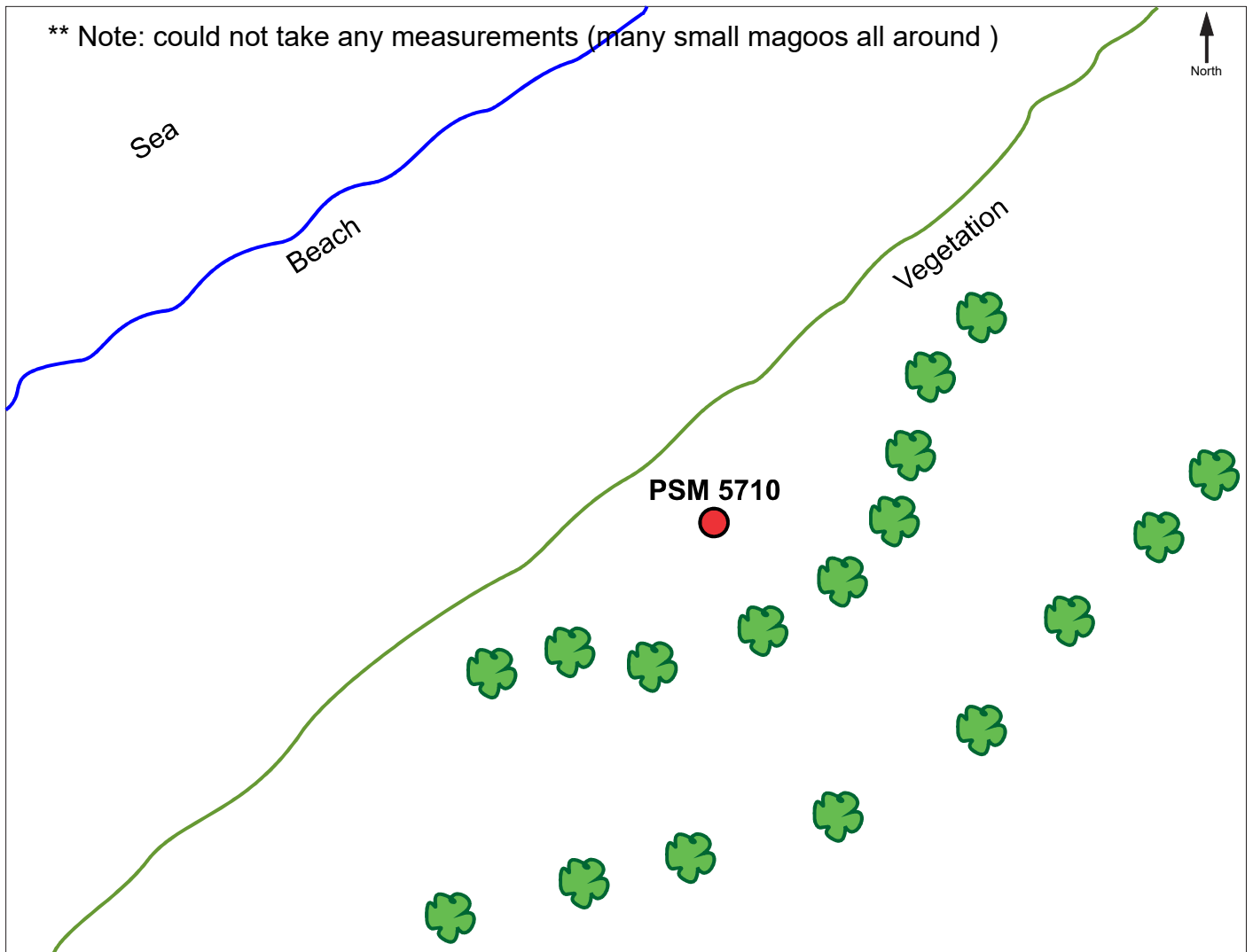
Locality



Height above Marker that horizon was mapped from 1.5 m

Magnetic Declination -----
Declination applied to this figure?
 Yes No

**** Note: could not take any measurements (many small magoos all around)**



Sketched by: Nashid

Scale: Not to scale

Date: 01-Mar-2018